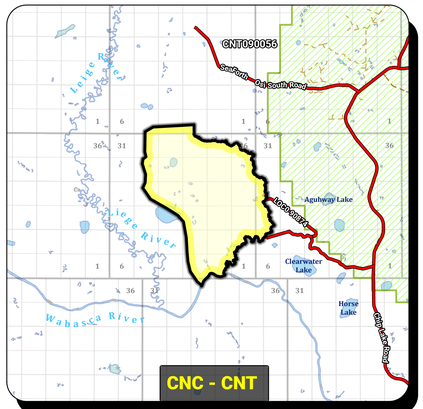

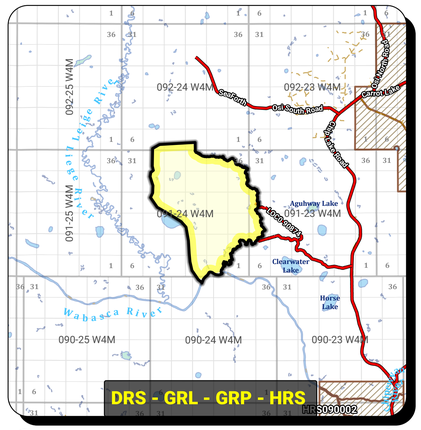

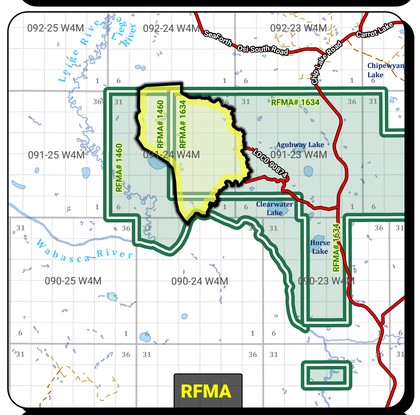

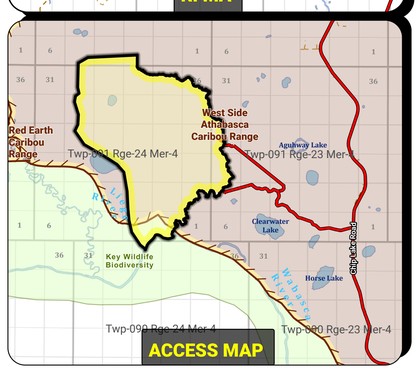

Urban Area Locations
AI-Pac Main Access
Paved Road
Gravel Road
Unimproved Road
Water Body
Caribou Range
Wildlife/ Biodiversity Zone
First Nation Reserve
CNC
CNT
DRS
GRL
GRP
HRS
PLS
PNT
AVI Watercourses

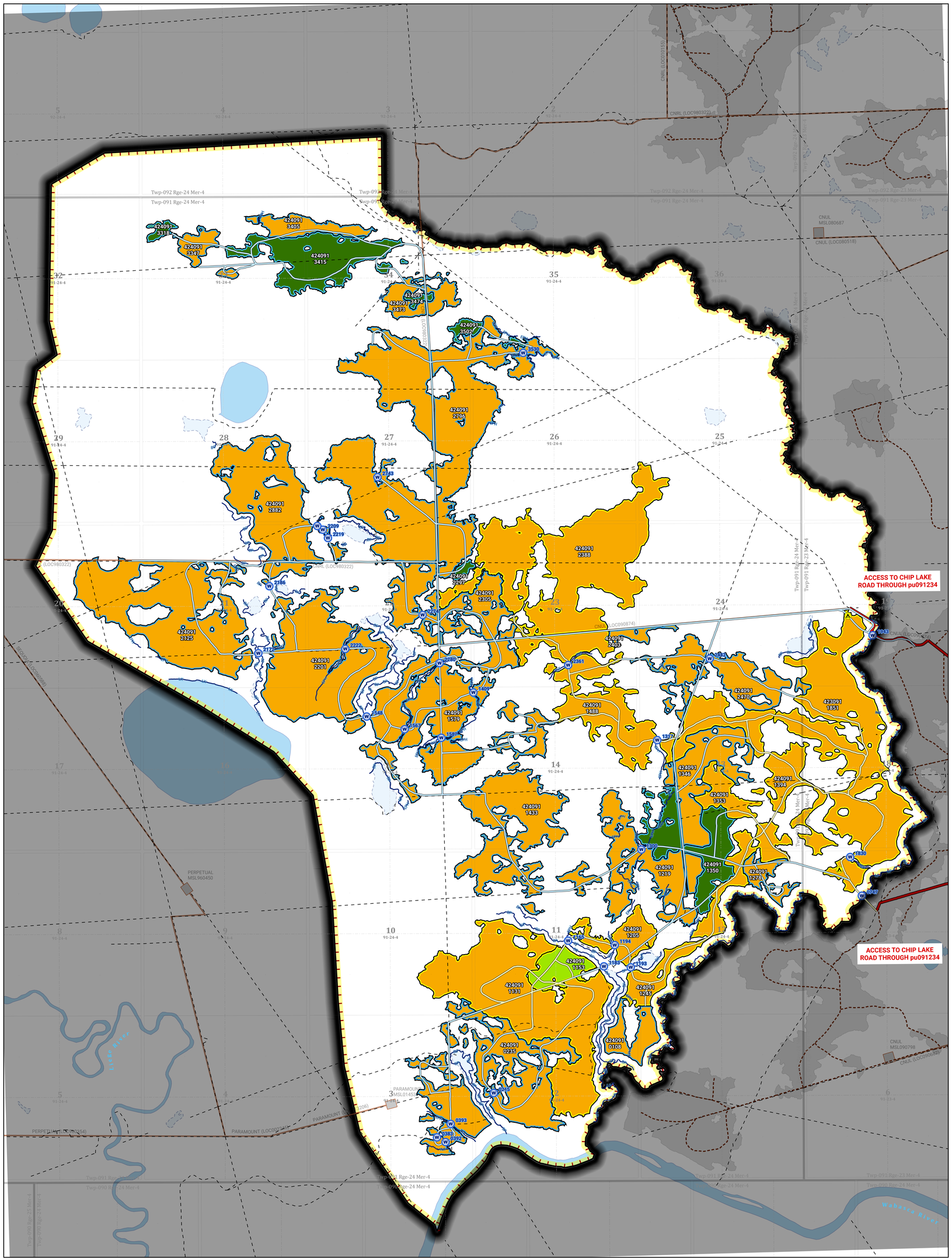

ALBERTA PACIFIC FOREST INDUSTRIES INC

Vanderwell Contractors (1971) Ltd.

FOREST HARVEST PLAN OVERVIEW MAP

SHOWING

PU091244

WITHIN

TWP. 91 - 92 RGE. 23 - 24 W.4.M.

Harvested Blocks

FHP BLOCK (Al-Pac)

Coniferous, Non Frozen

Deciduous,Frozen

Deciduous,Non Frozen

FHP BLOCK (Vanderwell)

Coniferous, Frozen

Coniferous, Non Frozen

FHP Roads

Frozen

Non Frozen

FHP Roads (Exterior Skid)

HYDROLOGY

Field Located

Camp Location

Crossing: Hydrography

Planning Unit Boundary

Forest Managment Area

Existing Roads

Permanent

Capital

Temp

Skid

Paved Road

Gravel Road

Unimproved Road

AVI Cutline & Trails

Base Waterbodies & Watercourses

Base Waterbodies & Watercourses

Water Body

Open Wet Area

Periodic Flodding

DISPOSITIONS

Well Site & Access

OWNER	OPENING NUMBER	OPERATIONS TYPE	HARVEST SEASON	BLOCK AREA
Al-Pac	4240911153	Coniferous	Non-Frozen	17.4
Al-Pac	4240913473	Deciduous	Frozen	19.2
Al-Pac	4240911278	Deciduous	Frozen	10.7
Al-Pac	4240911433	Deciduous	Frozen	79.6
Al-Pac	4240912201	Deciduous	Frozen	106.6
Al-Pac	4240910235	Deciduous	Frozen	99.8
Al-Pac	4240911131	Deciduous	Non-Frozen	141.7
Al-Pac	4240911353	Deciduous	Non-Frozen	15.7
Al-Pac	4240910108	Deciduous	Frozen	17.3
Al-Pac	4240912125	Deciduous	Frozen	119.0
Al-Pac	4230911851	Deciduous	Non-Frozen	134.5
Al-Pac	4240913347	Deciduous	Frozen	11.3
Al-Pac	4240913405	Deciduous	Frozen	16.8
Al-Pac	4240912403	Deciduous	Frozen	5.7
Al-Pac	4240911394	Deciduous	Non-Frozen	26.2
Al-Pac	4240911245	Deciduous	Non-Frozen	42.9
Al-Pac	4240911579	Deciduous	Frozen	112.3
Al-Pac	4240912882	Deciduous	Frozen	82.6
Al-Pac	4240911219	Deciduous	Frozen	55.6
Al-Pac	4240911346	Deciduous	Frozen	44.4
Al-Pac	4240912388	Deciduous	Non-Frozen	166.2
Al-Pac	4240912796	Deciduous	Frozen	224.6
Al-Pac	4240911488	Deciduous	Non-Frozen	80.0
Al-Pac	4240912470	Deciduous	Frozen	45.6
Al-Pac	4240912305	Deciduous	Frozen	51.5
Al-Pac	4240911205	Deciduous	Non-Frozen	20.3

OWNER	OPENING NUMBER	OPERATIONS TYPE	HARVEST SEASON	BLOCK AREA
VAND	4240912297	Coniferous	Frozen	2.4
VAND	4240911350	Coniferous	Frozen	44.4
VAND	4240913318	Coniferous	Frozen	3.6
VAND	4240913502	Coniferous	Frozen	5.8
VAND	4240913474	Coniferous	Frozen	2.4
VAND	4240913415	Coniferous	Frozen	54.4

0 400 800 1200 1600
Meters
Scale: 1:15,000

Al-Pac Planner: Keagan Richardson (keagan.richardson@alpac.ca)

Forrest Planner: Douglas Needham (douglas.needham@carsonintegrated.com)

#	DESCRIPTION	YYYY-MM-DD	DWG	CHK
0	Initial Issue	2021-08-20	BG	DN
1	Update Roads	2021-09-14	BG	DN
2	-	-	-	-

Prepared by:

THE LORRNEL GROUP

CARSON INTEGRATED

N E S W

Path: M:\Forestry\Harvest_Planning\pu091244_fmu_S22\pu091244_03_DO_LRM_Submission.aprx