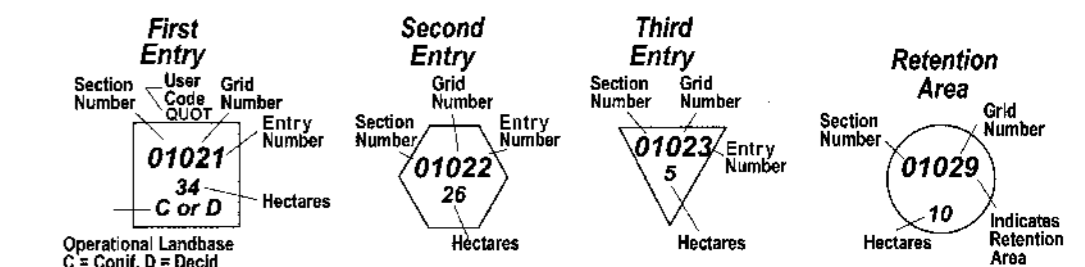
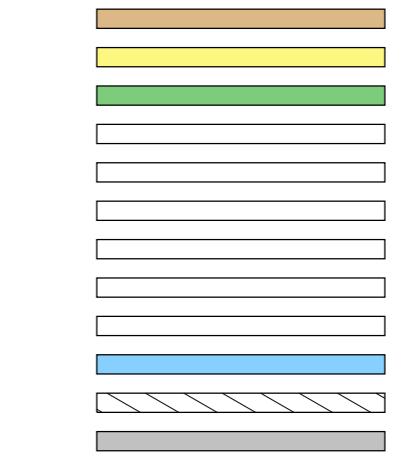


Planning Unit 084035

Alberta-Pacific Harvest Plan



Operational Harvest

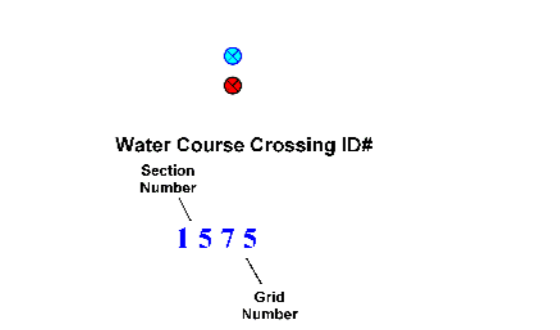


- Alberta-Pacific First Entry Block (1)
- Alberta-Pacific Second Entry Block (2)
- Alberta-Pacific Third Entry Block (3)
- Quota Holder First Entry Block (4)
- Quota Holder Second Entry Block (5)
- Quota Holder Third Entry Block (6)
- Misc. Timber Use First Entry Block (7)
- Misc. Timber Use Subsequent Entry (8)
- Retention Area (9)
- Proposed Contingency Blocks
- Delayed Blocks
- Harvested Blocks

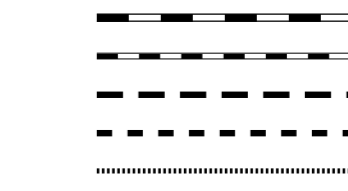
Operational User Codes

- MTU - Misc. Timber Use First Pass
- MTU2 - Misc. Timber Use Second Pass
- MTU3 - Misc. Timber Use Third Pass
- NFL - Northland Forest Products
- STL - St. Jean Lumber
- SPML - Spucelard Millworks
- QUOT - Quota Holder
- S11 - S11 Logging Company Ltd.
- VAND - Vanderwell Contractors
- WEST - Miller Western
- APLY - Alberta Plywood Ltd.
- BOBL - Ed Boboal Lumber(1993) Ltd.
- GHLT - Ghost Lake Timber Inc.

Proposed Crossing and Type

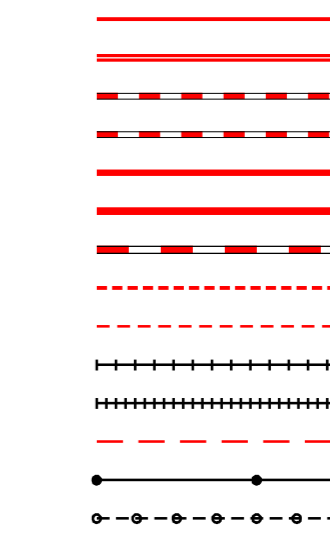


Proposed Roads




- Class 1,2,3 Permanent
- Class 4 Permanent
- Class 4 Summer
- Class 4 Winter
- Skid Trail

Transportation



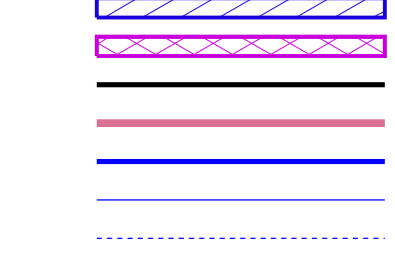
- Gravel Road
- Gravel Road - 1 Lane Each Way
- Gravel Road - Primary Highway
- Gravel Road - Secondary Highway
- Paved Road
- Paved Road - Primary Highway
- Paved Road - Secondary Highway
- Road - Unimproved
- Trail
- Rail Line - Single Track
- Rail Line - Spur
- Seismic Line
- Transmission Line
- Pipeline

Drainage and Related Features



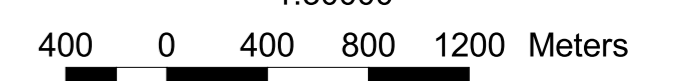
- Lake or Major River
- Indefinite Stream
- Intermittent Stream
- Perennial Stream

Cadastral Features



- Caribou Range
- Key Wildlife and Biodiversity Zone
- Forest Management Agreement Area Boundary
- Planning Unit Boundary
- Township
- Section
- Quarter Section

1:30000



Plot generated on Friday, February 6, 2015 at 2:41PM



Base Map Purchased from Spatial Data Warehouse (c)